



Education on where India's education stands today.

- It asks us: Is our education reaching every student? Are we embracing innovation and world-class?
- It spotlights the ongoing work of building a system that is not just widespread, but high-quality, equitable and future-ready.

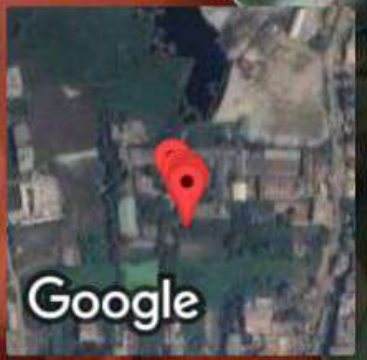
 **GPS Map Camera**

**Guwahati, Assam, India** 

4jqg+jpg, Dharapur, Guwahati, Assam 781017, India

Lat 26.139346° Long 91.626751°

11/11/2025 12:12 PM GMT +05:30







GPS Map Camera

Guwahati, Assam, India



4jqg+jpg, Dharapur, Guwahati, Assam 781017, India

Lat 26.139252° Long 91.626912°

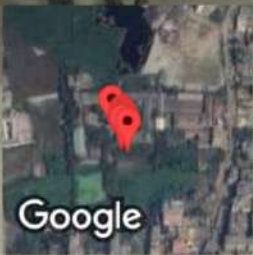
11/11/2025 12:26 PM GMT +05:30



Google



 GPS Map Camera



Guwahati, Assam, India 

4jqg+jpg, Dharapur, Guwahati, Assam 781017, India


Lat 26.13919° Long 91.626883°

11/11/2025 12:11 PM GMT +05:30



 GPS Map Camera



Guwahati, Assam, India 

4jqg+jpg, Dharapur, Guwahati, Assam 781017, India

Lat 26.139338° Long 91.626669°

11/11/2025 12:10 PM GMT +05:30



 GPS Map Camera

Guwahati, Assam, India 

4jqg+jpg, Dharapur, Guwahati, Assam 781017, India

Lat 26.13923° Long 91.626828°

11/11/2025 11:44 AM GMT +05:30



Google



GPS Map Camera

Guwahati, Assam, India



4jqg+jpg, Dharapur, Guwahati, Assam 781017, India


Lat 26.13923° Long 91.626828°

11/11/2025 11:43 AM GMT +05:30





 GPS Map Camera

Guwahati, Assam, India 

4jqg+jpg, Dharapur, Guwahati, Assam 781017, India

Lat 26.139202° Long 91.626858°

11/11/2025 11:15 AM GMT +05:30



Google