



OBSERVATION OF WORLD SANITATION DAY  
ORGANISED BY  
Department of Economics & Management  
In collaboration with IQS-C & WISB-UNIT  
PASCHIM GUWAHATI UNIVERSITY, JALAYA, DHARAPUR  
GUWAHATI Assam  
(Place: Adarshwari, Bahupara, Reni)

GPS Map Camera



Google

Bahupara, Assam, India 🇮🇳  
2hqm+w45, Bahupara, Assam 781131, India  
Lat 26.03958° Long 91.582602°  
19/11/2025 11:42 AM GMT +05:30




OBSERVATION OF WORLD SANITATION DAY  
ORGANISED BY  
Department of Economics & Management  
In collaboration with WDC & NIS UNIT  
DR. ASHIM GUWAHATI, WDC, WDC LAYA, DHARAPUR  
GUWAHATI  
Place: Adegpeti, Bahupara, Kani



GPS Map Camera



Bahupara, Assam, India   
2hqm+w45, Bahupara, Assam 781131, India  
Lat 26.039583° Long 91.582601°  
19/11/2025 11:42 AM GMT +05:30



GPS Map Camera



Bahupara, Assam, India 

2hqm+w45, Bahupara, Assam 781131, India

Lat 26.039596° Long 91.582664°

19/11/2025 11:43 AM GMT +05:30



OBSERVATION OF WORLD SANITATION DAY  
ORGANISED BY  
Department of Economics & Management  
in collaboration with IQAC & NSS UNIT  
PASCHIM GUWAHATI MAHAVIDYALAYA DHARAPUR  
GUWAHATI 781017  
Place: Adapted Village, Purnanari, Ran  
DATE



GPS Map Camera



Google

Bahupara, Assam, India

2hqm+w45, Bahupara, Assam 781131, India

Lat 26.039589° Long 91.582638°

19/11/2025 11:43 AM GMT +05:30



OBSERVATION WORLD SANITATION DAY  
BY  
Department of Management & NSS UNIT  
PASCHIM... LAYA, DHARAPUR  
1017.  
Place: ... Puranbari, Ranl  
2025



GPS Map Camera



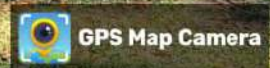
Google

Bahupara, Assam, India 🇮🇳

2hqm+w45, Bahupara, Assam 781131, India

Lat 26.039582° Long 91.582565°

19/11/2025 11:46 AM GMT +05:30



**Bahupara, Assam, India** 🇮🇳  
2hqm+w45, Bahupara, Assam 781131, India  
Lat 26.039584° Long 91.582615°  
19/11/2025 11:55 AM GMT +05:30




Bahupara, Assam, India 🇮🇳  
2hqm+w45, Bahupara, Assam 781131, India  
Lat 26.03954° Long 91.582635°  
19/11/2025 12:04 PM GMT +05:30



GPS Map Camera



Bahupara, Assam, India 

2hqm+w45, Bahupara, Assam 781131, India

Lat 26.039591° Long 91.582659°

19/11/2025 11:55 AM GMT +05:30