




GPS Map Camera



Garbhanga F.v., Assam, India 

Garbhanga F.v., Assam 781131, India


Lat 26.034487° Long 91.595304°


Monday, 29/06/2026 12:14 PM GMT +05:30



FREE HEALTH CHECKUP & MEDICAL CAMP FOR ADOPTED VILLAGES PURAN

GPS Map Camera



Garbhanga F.v., Assam, India 
Garbhanga F.v., Assam 781131, India
Lat 26.034496° Long 91.595276°
Monday, 29/06/2026 01:28 PM GMT +05:30



GPS Map Camera

Guwahati, Assam, India 

4jqg+jpg, Dharapur, Guwahati, Assam 781017, India

Lat 26.139099° Long 91.626764°

Monday, 29/06/2026 11:51 AM GMT +05:30



GPS Map Camera

Garbhanga F.v., Assam, India



Garbhanga F.v., Assam 781131, India

Lat 26.0345° Long 91.595263°

Monday, 29/06/2026 11:52 AM GMT +05:30



GPS Map Camera




Garbhanga F.v., Assam, India 

Garbhanga F.v., Assam 781131, India


Lat 26.034498° Long 91.595354°

Monday, 29/06/2026 12:52 PM GMT +05:30



FREE HEALTH CHECKUP & MEDICAL CAMP
IN SELECTED VILLAGES PUNAN BARI, RAJ...
Resource... Hospital,

GPS Map Camera



Garbhanga F.v., Assam, India 
Garbhanga F.v., Assam 781131, India
Lat 26.034496° Long 91.595277°
Monday, 29/06/2026 01:28 PM GMT +05:30



GPS Map Camera

Guwahati, Assam, India 

4jqg+jpg, Dharapur, Guwahati, Assam 781017, India

Lat 26.139099° Long 91.626764°

Monday, 29/06/2026 11:50 AM GMT +05:30



GPS Map Camera



Garbhanga F.v., Assam,
India 

Garbhanga F.v., Assam 781131, India
Lat 26.034475° Long 91.595315°
Monday, 29/06/2026 12:56 PM GMT +05:30



GPS Map Camera

Garbhanga F.v., Assam,
India 

Garbhanga F.v., Assam 781131, India
Lat 26.034554° Long 91.595259°

Monday, 29/06/2026 12:56 PM GMT +05:30





GPS Map Camera



Garbhanga F.v., Assam, India 🇮🇳


Garbhanga F.v., Assam 781131, India

Lat 26.034496° Long 91.59534°

Monday, 29/06/2026 12:28 PM GMT +05:30



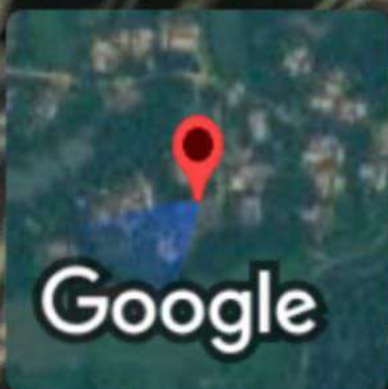
GPS Map Camera

Garbhanga F.v., Assam,
India 

Garbhanga F.v., Assam 781131, India


Lat 26.034533° Long 91.595333°

Monday, 29/06/2026 12:58 PM GMT +05:30





GPS Map Camera

Garbhanga F.v., Assam,
India 

Garbhanga F.v., Assam 781131, India

Lat 26.034498° Long 91.595283°

Monday, 29/06/2026 01:27 PM GMT +05:30

Google



**FREE HEALTH CHECKUP & MEDICAL CAMP
IN ADOPTED VILLAGE PURAN BARI, RANI**

on
29/06/2026

Resource: Govt. Ayurvedic College and Hospital, Jalukbari

ORGANISED BY:
VILLAGE LINKAGE CELL & NSS UNIT
IN COLLABORATION WITH
IQAC AND IKS CELL GUWAHATI MAHAVIDYALAYA
GUWAHATI-17

GPS Map Camera



Garbhanga F.v., Assam, India

Garbhanga F.v., Assam 781131, India

Lat 26.034616° Long 91.59534°

Monday, 29/06/2026 12:13 PM GMT +05:30



GPS Map Camera

Garbhanga F.v., Assam, India



Garbhanga F.v., Assam 781131, India

Lat 26.034505° Long 91.595269°

Monday, 29/06/2026 11:52 AM GMT +05:30





GPS Map Camera

Guwahati, Assam, India 


4jqg+jpg, Dharapur, Guwahati, Assam 781017, India

Lat 26.139099° Long 91.626764°

Monday, 29/06/2026 11:49 AM GMT +05:30



GPS Map Camera

Garbhanga F.v., Assam, India 

Garbhanga F.v., Assam 781131, India

Lat 26.034482° Long 91.595355°

Monday, 29/06/2026 11:53 AM GMT +05:30



Garbhanga F.v., Assam, India



Garbhanga F.v., Assam 781131, India

Lat 26.034512° Long 91.595274°


Monday, 29/06/2026 11:51 AM GMT +05:30

GPS Map Camera



GPS Map Camera



Garbhanga F.v., Assam, India 

Garbhanga F.v., Assam 781131, India

Lat 26.034504° Long 91.595342°

Monday, 29/06/2026 12:14 PM GMT +05:30